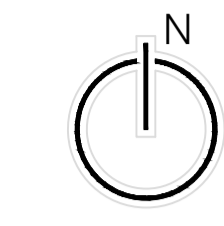
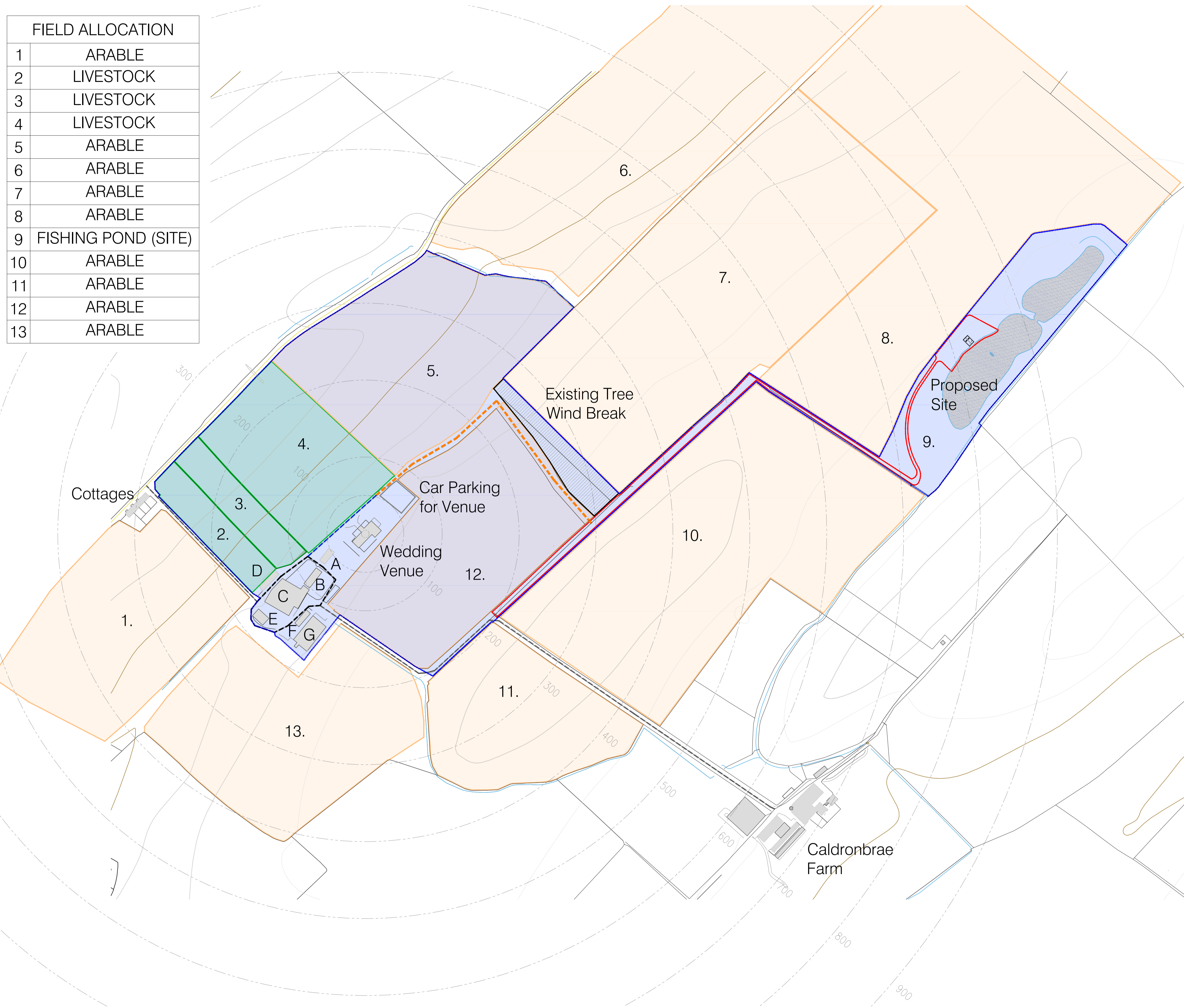


FIELD ALLOCATION	
1	ARABLE
2	LIVESTOCK
3	LIVESTOCK
4	LIVESTOCK
5	ARABLE
6	ARABLE
7	ARABLE
8	ARABLE
9	FISHING POND (SITE)
10	ARABLE
11	ARABLE
12	ARABLE
13	ARABLE

THIS DRAWING IS COPYRIGHT ©.
 USE FIGURED DIMENSIONS ONLY. ALL DIMENSIONS TO BE CHECKED ON SITE BEFORE WORK COMMENCES. DISCREPANCIES TO BE REPORTED TO CALEDONIA LOG HOMES.
 VARIATIONS AND MODIFICATIONS TO INFORMATION SHOWN ON THIS DRAWING SHALL NOT BE CARRIED OUT WITHOUT PRIOR PERMISSION OF CALEDONIA LOG HOMES. WHO ACCEPT NO LIABILITY FOR ALTERATIONS MADE TO THIS DRAWING BY ANY OTHER PARTY.
 THIS DRAWING IS TO BE READ IN CONJUNCTION WITH ALL RELEVANT ARCHITECTURAL, STRUCTURAL, SERVICES DRAWINGS AND SPECIFICATIONS.



BUILDING ALLOCATION	
A	POLYTUNNEL
B	FARM HOUSE
C	MAIN STORAGE SHED
D	FARM EQUIPMENT STORAGE
E	TBC
F	TBC
G	GRAIN STORE



LEGEND:

- LAND OWNERSHIP BOUNDARY
- SITE BOUNDARY
- - - SHARED ACCESS
- - - FARM ACCESS
- - - WEDDING VENUE ACCESS
- - - ALTERNATIVE ACCESS TO SITE
- LIVESTOCK FIELD

LOCATION PLAN
 SCALE 1:2500

REV	DESCRIPTION	KM	CH	00.00.00



Caledonia Log Homes
 Lilliesleaf Sawmill
 Melrose TD6 9JP
 T: 01450 880 347
 E: enquires@caledonialoghomes.co.uk
 www.caledonialoghomes.co.uk

MR J. NEIL
 RUNNINGBURN FARM
 STICHILL
 TD5 7TE

FARM ALLOCATION
DRAFT

PROJECT NO.	ISSUE PURPOSE	WORK STAGE
21-10	PLANNING	APPROVAL
DRAWING REFERENCE		REVISION
	--_001	-

SCALE / SIZE	DATE	DRAWN BY	CHECKED BY
1:250 / A1	AUG 22	KM	CH


Wedding Venue



Building A




Building B



Building C



Building D



Building E



Building F



Building G

